



KEY TO FEATURES

- ▬ West Dorset Coastal Catchment
- ▬ C3 River Waterbody Catchments
- West Dorset Water Recycling Centres (WRC)

Information in this plan is provided for identification purposes only. No warranty as to accuracy is given or implied. The precise route of pipe work may not exactly match that shown. Wessex Water does not accept liability for inaccuracies. Sewers and lateral drains adopted by Wessex Water under the Water Industry (Schemes for Adoption of Private Sewers) Regulations 2011 are to be plotted over time and may not yet be shown. In carrying out any works, you accept liability for the cost of any repairs to Wessex Water apparatus damaged as a result of your works. You are advised to commence excavations using hand tools only. Mechanical digging equipment should not be used until pipe work has been precisely located. If you are considering any form of building works and pipe work is shown within the boundary of your property or a property to be purchased (or very close by) a surveyor should plot its exact position prior to commencing works or purchase. Building over or near Wessex Water's apparatus is not normally permitted.

This map may be used for Wessex Water Projects only. The County Wildlife Site Project is provided by the Environmental Records Centre. Further information on these sites are available from the relevant Records Centre. Additional Data - Copyright Environment Agency

Reproduced from the Ordnance Survey Map with the permission of the Controller of Her Majesty's Stationery Office. Crown copyright reserved. Licence No. 100019539

**Wessex Water
West Dorset Coastal Catchments
Water Recycling Centres**






**Drawing Ref:
WDWAS/001/Rev A**

Scale: 1:185,000



KEY TO FEATURES

-  West Dorset Coastal Catchment
-  C3 River Waterbody Catchments
-  West Dorset Storm Overflows



Information in this plan is provided for identification purposes only. No warranty as to accuracy is given or implied. The precise route of pipe work may not exactly match that shown. Wessex Water does not accept liability for inaccuracies. Sewers and lateral drains adopted by Wessex Water under the Water Industry (Schemes for Adoption of Private Sewers) Regulations 2011 are to be plotted over time and may not yet be shown. In carrying out any works, you accept liability for the cost of any repairs to Wessex Water apparatus damaged as a result of your works. You are advised to commence excavations using hand tools only. Mechanical digging equipment should not be used until pipe work has been precisely located. If you are considering any form of building works and pipe work is shown within the boundary of your property or a property to be purchased (or very close by) a surveyor should plot its exact position prior to commencing works or purchase. Building over or near Wessex Water's apparatus is not normally permitted.

This map may be used for Wessex Water Projects only. The County Wildlife Site Project is provided by the Environmental Records Centre. Further information on these sites are available from the relevant Records Centre. Additional Data - Copyright Environment Agency

Reproduced from the Ordnance Survey Map with the permission of the Controller of Her Majesty's Stationery Office. Crown copyright reserved. Licence No. 100019539

Wessex Water
West Dorset Coastal Catchments
Storm Overflows



Drawing Ref:
WDWAS/002/Rev A

Scale: 1:185,000